



Republic of the Philippines
 Department of Health
HEALTH FACILITIES AND SERVICES REGULATORY BUREAU
Health Facility Geographic Form

FACILITY NAME AND ADDRESS

1. Official Name of the Health facility	
2. Health Facility Type (Example: Hospital)	
3. Street name and number	
4. Building name and number (when applicable)	
5. Official Region name	
6. Official Province name	
7. Official Municipality/City	
8. Official Barangay name	

GEOGRAPHIC COORDINATES OF THE FACILITY (FROM GOOGLE MAP) – PLEASE READ THE INSTRUCTION ON PAGES 2 TO 3 BEFORE ANSWERING NUMBERS 9 TO 12:

9. Can the health facility be located in Google Map? (check the option that applies)	<input type="checkbox"/> <i>No, the image is not clear enough (blurry, clouds,...)</i>
	<input type="checkbox"/> <i>Yes, the facility can be seen clearly</i>
10. Scale at the moment of taking the coordinate (maximum: 50 meters)	<input type="text"/> <input type="text"/> m
11. Latitude:	<input type="text"/> <input type="text"/> . <input type="text"/> <input type="text"/> <input type="text"/> <input type="text"/> <input type="text"/>
12. Longitude:	<input type="text"/> <input type="text"/> <input type="text"/> . <input type="text"/> <input type="text"/> <input type="text"/> <input type="text"/> <input type="text"/>

STEPS TO FILL-OUT THE BHFS HEALTH FACILITY GEOGRAPHIC FORM (ALL FACILITIES) USING GOOGLE MAP ON A DESKTOP

STEP 1 of 4

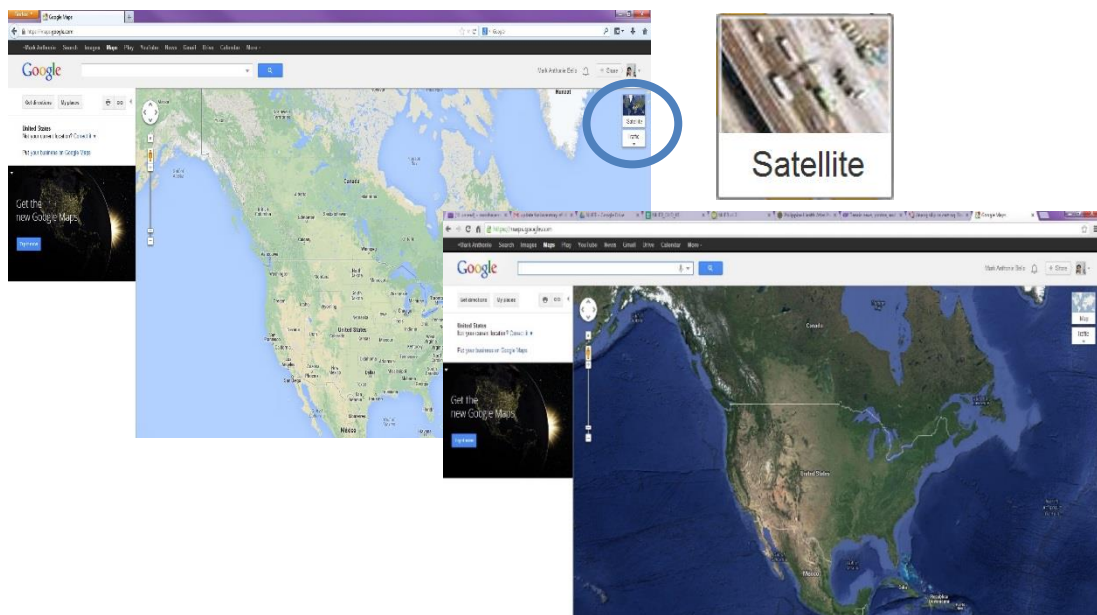
Fill the Facility name and address section of the form like this:

1. Official Name of the Health facility	Jose R. Reyes Memorial Medical <u>Center</u>
2. Health Facility Type (Example: Hospital)	Hospital
3. Street name and number	San Lazaro Compound, Rizal Avenue
4. Building name and number (when applicable) *	Not Applicable
5. Official Region name	NCR
6. Official Province name	City of Manila, First District
7. Official Municipality/City	Santa Cruz
8. Official Barangay name	Barangay 311

* Enter "Not applicable" in case there is no building name nor number for that facility

STEP 2 of 4

Go to <http://maps.google.com> to open google map. Switch to the satellite view if not already the case, then move to the area where the facility is located using the search field.



Manila, rizal avenue

STEP 3 of 4

Zoom on the location of the facility. Can you see the facility clearly (good image, no clouds)?

If NO →

9. Can the health facility be located in Google Map? (check option that applies)	<input checked="" type="checkbox"/> No, the image is not clear enough (blurry, clouds,...) <input type="checkbox"/> Yes, the facility can be seen clearly
--	--



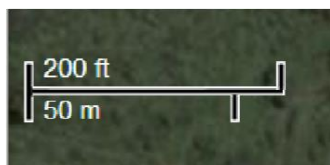
Stop the process

If YES →

9. Can the health facility be located in Google Map? (check option that applies)	<input type="checkbox"/> No, the image is not clear enough (blurry, clouds,...) <input checked="" type="checkbox"/> Yes, the facility can be seen clearly
--	--

Continue the process

Zoom on the facility until the scale bar (bottom left of the window) shows a value equal to 50 or 20 meters and write it down in the form.



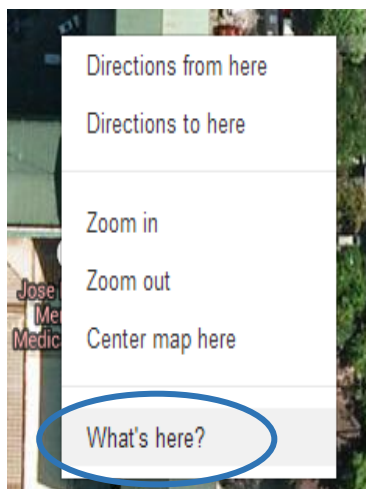
11. Scale at the moment of taking the coordinate (maximum: 50 meters)

5	0	m
---	---	---

STEP 4 of 4

Right click on the location of the facility and select the “What’s here?” option.

Read the coordinate from the search field or by passing over the green arrow and write it down in the form with 5 digits after the period.



14.614489,120.981984	
----------------------	--



Latitude:

1	4	6	1	4	4	8
---	---	---	---	---	---	---

13. Longitude:

1	2	0	9	8	1	9	8
---	---	---	---	---	---	---	---